

RESOLUTION DECLARING THE FORMATION OF THE
HORN BROOK COMMUNITY SERVICES DISTRICT,
ESTABLISHING A TAX RATE, AND ESTABLISHING
THE BOUNDARIES THEREOF

WHEREAS, a petition for the formation of a Community Services district, to be known as Hornbrook Community Services District was presented to the Local Agency Formation Commission on October 31, 1977 pursuant to Chapter 6.6, Title 5, Division 2, commencing with Section 54773 et seq of the Government Code; and

WHEREAS, after duly noticed public hearings, the favorable recommendation of LAFCO was presented to the Board of Supervisors of Siskiyou County on November 21, 1977; and

WHEREAS, the map and the proposed boundaries of the proposed Hornbrook Community Services District were approved by LAFCO and on November 21, 1977 the Board of Supervisors set a public hearing for December 13, 1977. At said public hearing the formation was approved and an election was set for approval of the formation, to elect a Board of Directors and to set a tax rate, with said election scheduled for March 7, 1978.

WHEREAS, on March 7, 1978 an election was held to determine whether or not the Hornbrook Community Services District should be formed; and

WHEREAS, on March 9, 1978 the election returns for the formation of the Hornbrook Community Services District were canvassed by the County Clerk and found to be as follows:

The following candidates were elected to the Board of Directors:

Patricia Slote
Donna Jones
Floyd Burns
Willis Slavens
Caraway George

with terms to be determined as prescribed in Elections Code Section 23506(1)

WHEREAS, at the election held on March 7, 1978 the maximum property tax rate was approved and the tax to be levied by said district or upon its behalf shall be \$1.00 per \$100 assessed value of property subject to tax in said district.

WHEREAS, the lands situated in said district are described in Exhibit A (map) and Exhibit B (property description) and made a part of this Resolution.


NOW, THEREFORE, BE IT RESOLVED by this Board of Supervisors of Siskiyou County, that the Hornbrook Community Services District is duly formed and they do hereby order that pursuant to Section 61123 of the Government Code:

1. The boundaries of the Hornbrook Community Services District include the present communities of Hornbrook and Henley and those surrounding areas presently serviced by the existing water company.
2. In accord with Article 6, Section 2285 et seq. of the Revenue and Taxation Code, the maximum tax rate to be established shall not exceed \$1.00 per \$100 assessed valuation.
3. The name of the proposed district shall be the HORN BROOK COMMUNITY SERVICES DISTRICT.
4. The purposes for which the district is formed shall be designated as domestic water supply and sewage disposal within the land covered by the proposed district.

BE IT FURTHER RESOLVED, that the Board of Supervisors does hereby declare the Hornbrook Community Services District to be duly formed, the Board of Directors elected and the tax rate set, and the Clerk is directed to issue Certificates of Election and Oaths of Office to the newly elected officers, and to have this Resolution recorded.


PASSED AND ADOPTED by the Board of Supervisors on this 15th day of March, 1978, by the following vote:

AYES: Supervisors McArdle, Hayden, Belcastro and Torrey.
NOES: None.
ABSENT: None.

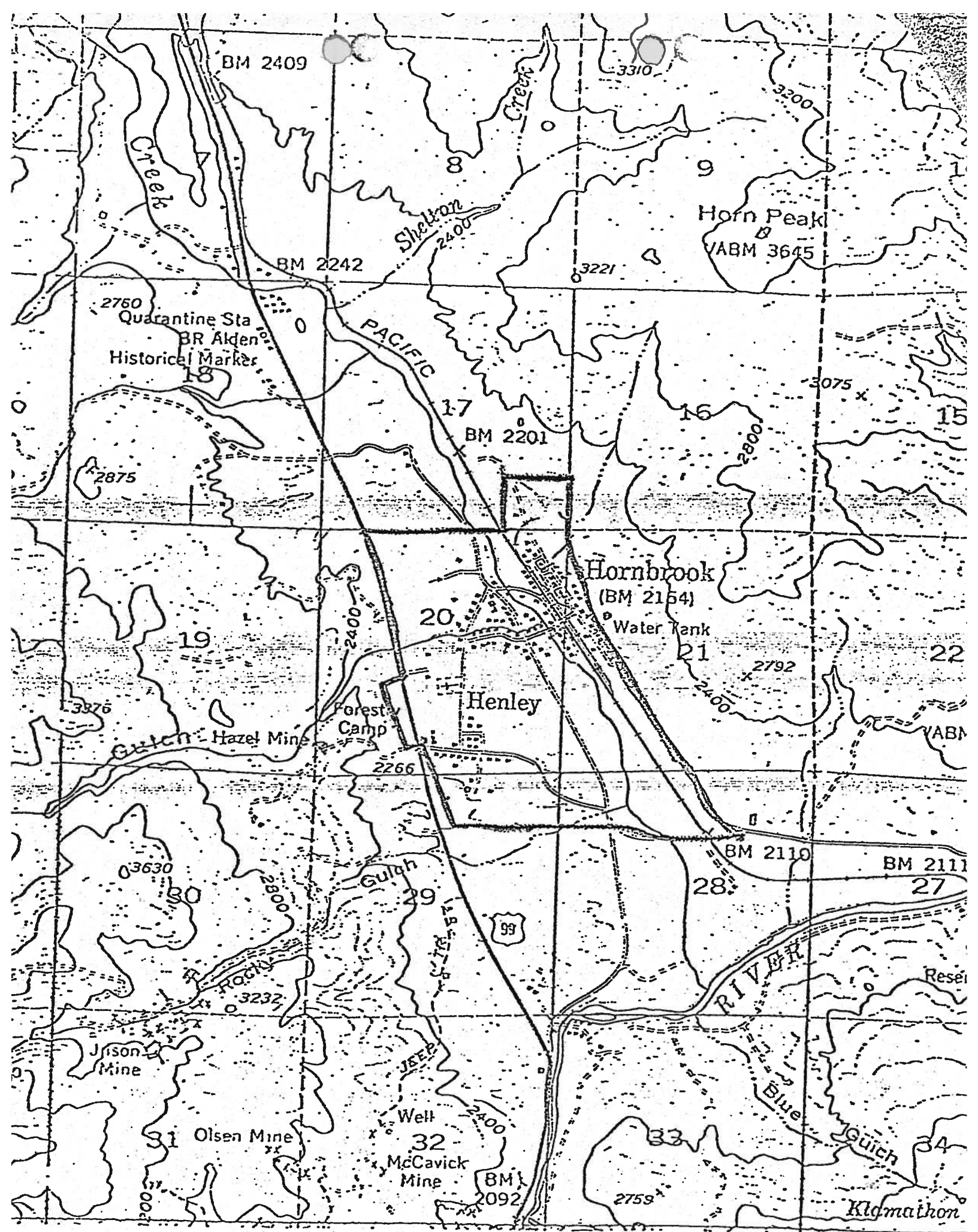


Chairman, Board of Supervisors

ATTEST: NORMA PRICE, County Clerk

By  Deputy
Clerk, Board of Supervisors

RESOLUTIONS	
NO.	70
BOOK	8



*Proposed Hornbrook
Community Services District*

2

3 MILES

9-29-77

PROPOSED "HORNEBROOK COMMUNITY SERVICE DISTRICT."

PARCEL I

THE SE $\frac{1}{4}$ OF THE SE $\frac{1}{4}$ OF SECTION 17,
T47N, R6W, M.D.M.

PARCEL II

ALL THAT PORTION OF SW $\frac{1}{4}$ OF THE
SE $\frac{1}{4}$ OF SECTION 17, T47N, R6W,
M.D.M. LYING SOUTH $\frac{1}{2}$ WEST OF
THE EAST BOUNDARY LINE OF COUNTY
ROAD NO. 9K001.

PARCEL III

ALL THAT PORTION OF SECTION 20,
T47N, R6W, M.D.M. LYING EAST
OF THE WEST BOUNDARY LINE OF
INTERSTATE HIGHWAY NO. 5.

PARCEL IV

ALL THAT PORTION OF THE W $\frac{1}{2}$ OF
SECTION 20, T47N, R6W, M.D.M.
LYING WEST OF INTERSTATE HIGHWAY
NO. 5 $\frac{1}{2}$ LYING EAST OF THE WEST
BOUNDARY LINE OF COUNTY ROAD
NO. 9K04

PARCEL I

THE N $\frac{1}{2}$ OF THE NE $\frac{1}{4}$ OF SECTION
29, T47N, R6W, M. D. M.

PARCEL II

ALL THAT PORTION OF SECTION 21,
T47N, R6W, M. D. M. LYING WEST
OF THE EAST BOUNDARY LINE OF
THE TOWNSITE OF HORN BROOK.

INCLUDING ALL BLOCKS, STREETS,
ALLEYS & EXTRA LOTS.

ALSO ALL THAT PORTION OF SAID
SECTION 21 LYING WEST OF THE EAST
BOUNDARY LINE OF COUNTY ROAD
NO. 9K01 (HORN BROOK-ASER ROAD).

PARCEL III

THE N $\frac{1}{2}$ OF THE NW $\frac{1}{4}$ OF SECTION 28,
T47N, R6W, M. D. M.

ALSO ALL THAT PORTION OF THE NW $\frac{1}{4}$
OF THE NE $\frac{1}{4}$ OF SAID SECTION 28 LYING
NORTH OF THE SOUTH BOUNDARY LINE OF
COUNTY ROAD NO. 9K03 & LYING WEST OF
THE EAST BOUNDARY LINE OF COUNTY
ROAD NO. 9K01

D. C.
12/11/2

STATEMENT OF RESULTS
HORN BROOK COMMUNITY SERVICES DISTRICT
FORMATION ELECTION
March 7, 1978

I, Norma Price, County Clerk, County of Siskiyou, State of California, do hereby certify as follows:

Pursuant to Section 23553 of the Election Code, the total number of votes cast in the Hornbrook Community Services District Formation Election was 149.

Measures voted on were:

Shall the Hornbrook Community Services District be formed for the purpose of providing domestic water and sewage disposal within the land covered by the proposed district?

Yes 127

No 17

Shall the district, if formed, levy a tax not to exceed \$1.00 per \$100 per assessed valuation?

Yes 113

No 25

Therefore, both measures passed.

Member, Board of Directors: Vote for no more than Five:

Robert E. Crooker	<u>52</u>
M.T. Price	<u>46</u>
John C. Shinar	<u>56</u>
Willis C. Slavens	<u>76</u>
Patricia E. Slote	<u>101</u>
Earle A. Thompson	<u>54</u>
F. Leslie Ladd	<u>32</u>
Floyd I. Burns	<u>94</u>
Donna L. Jones	<u>98</u>
Caraway George	<u>57</u>

The elected officers are:

Willis C. Slavens
Patricia E. Slote
Floyd I. Burns
Donna L. Jones
Caraway George

Witness my hand and seal this 9th day of March, 1978

Norma Price, County Clerk

Margaret Lacy
Election Clerk